






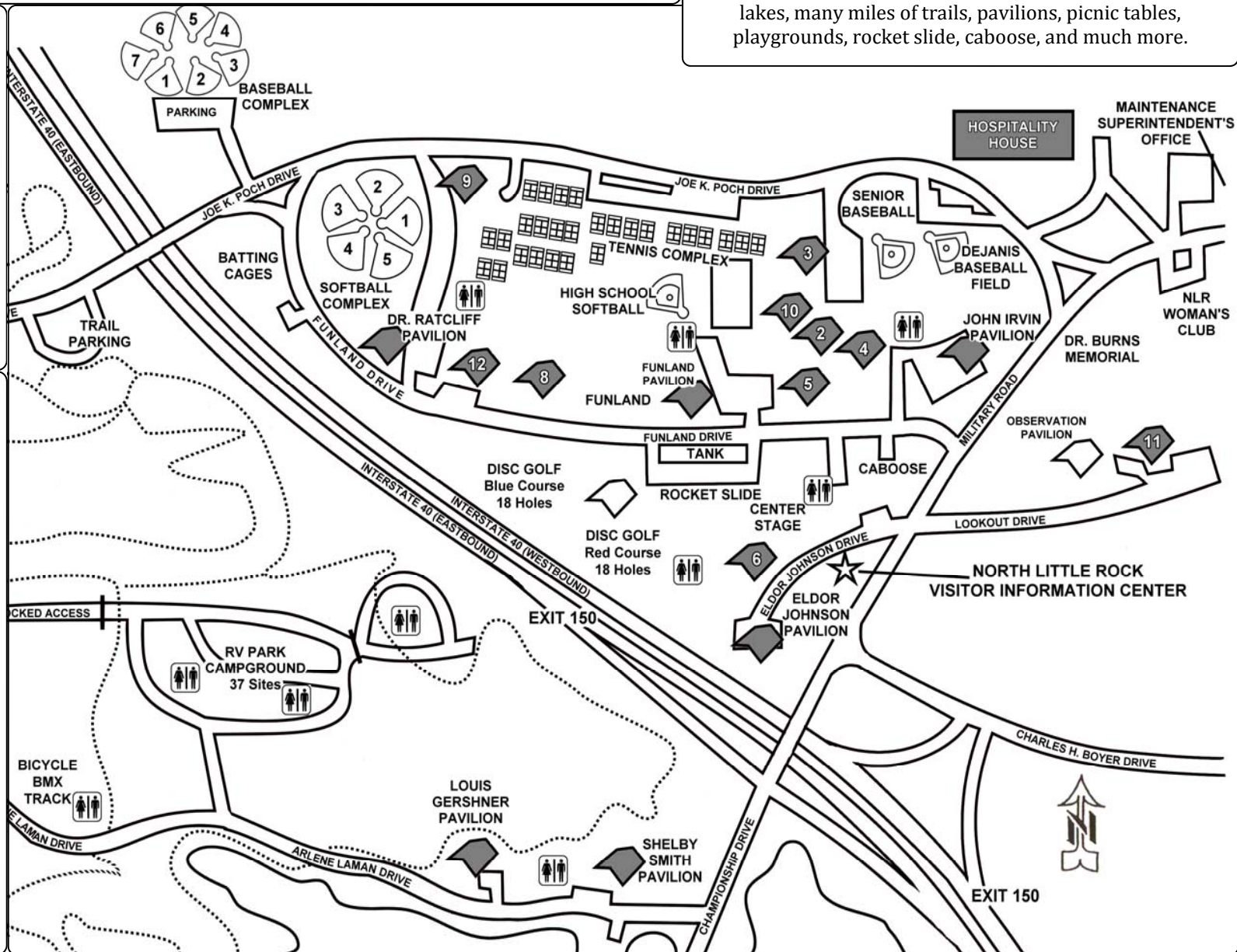


# BURNS PARK PAVILIONS LOCATION MAP

Burns Park, one of the nation's largest municipal parks, has close to 1700 acres of ballfields, tennis courts, soccer fields, dog park, golf courses, amusement park, water ski and fishing lakes, many miles of trails, pavilions, picnic tables, playgrounds, rocket slide, caboose, and much more.

Map Revised: 201204

-  PAVILIONS
-  PAVILIONS by Reservation
-  RESTROOMS
-  PAVED TRAILS
-  UNPAVED TRAILS



### Pavilion (Capacity):

- #2 (30)
- #3 (30)
- #4 (30)
- #5 (15)
- #6 (30)
- #8 (75)
- #9 (75)
- #10 (250)
- #11 (75)
- #12 (75)
- Dr. Ratcliff (80)
- Eldor Johnson (150)
- John Irvin (125)
- Shelby Smith (150)
- Louis Gershner (150)
- Hospitality House (200)
- Funland (30)

North Little Rock Parks and Recreation  
nlrpr.org

Reservation Numbers  
Pavilions/Hospitality: 501-791-8537  
Funland: 501-753-7307  
Ball Fields: 501-791-8541

General Information: 501-791-8540  
Parks Maintenance: 501-791-8591  
Funland: 501-753-7307  
Park Ranger: 501-812-5962

North Little Rock Visitor's Center  
501-758-1424  
northlittlerock.org